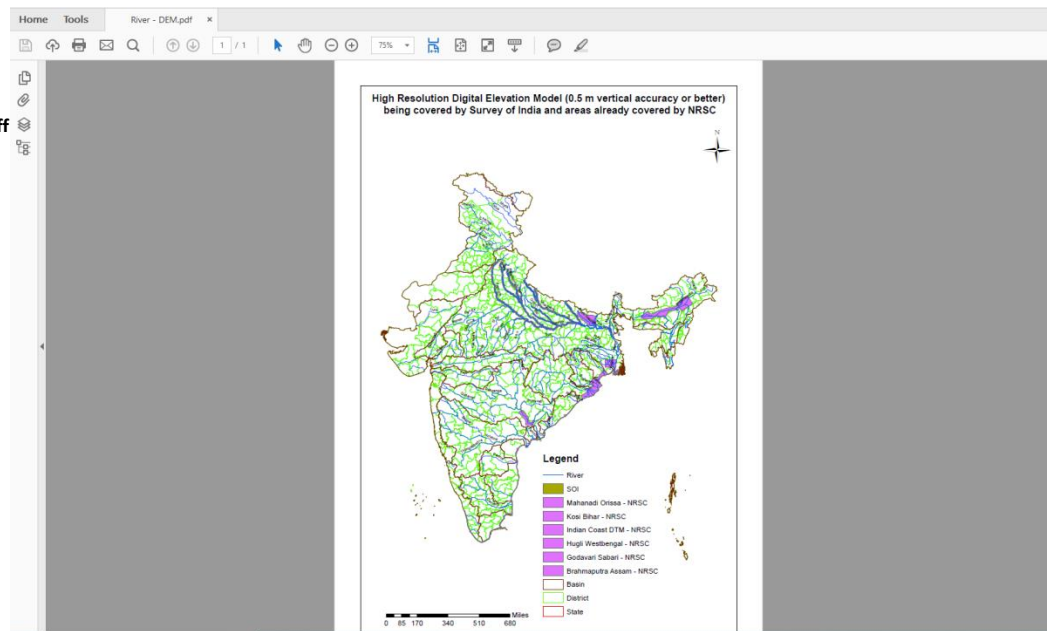
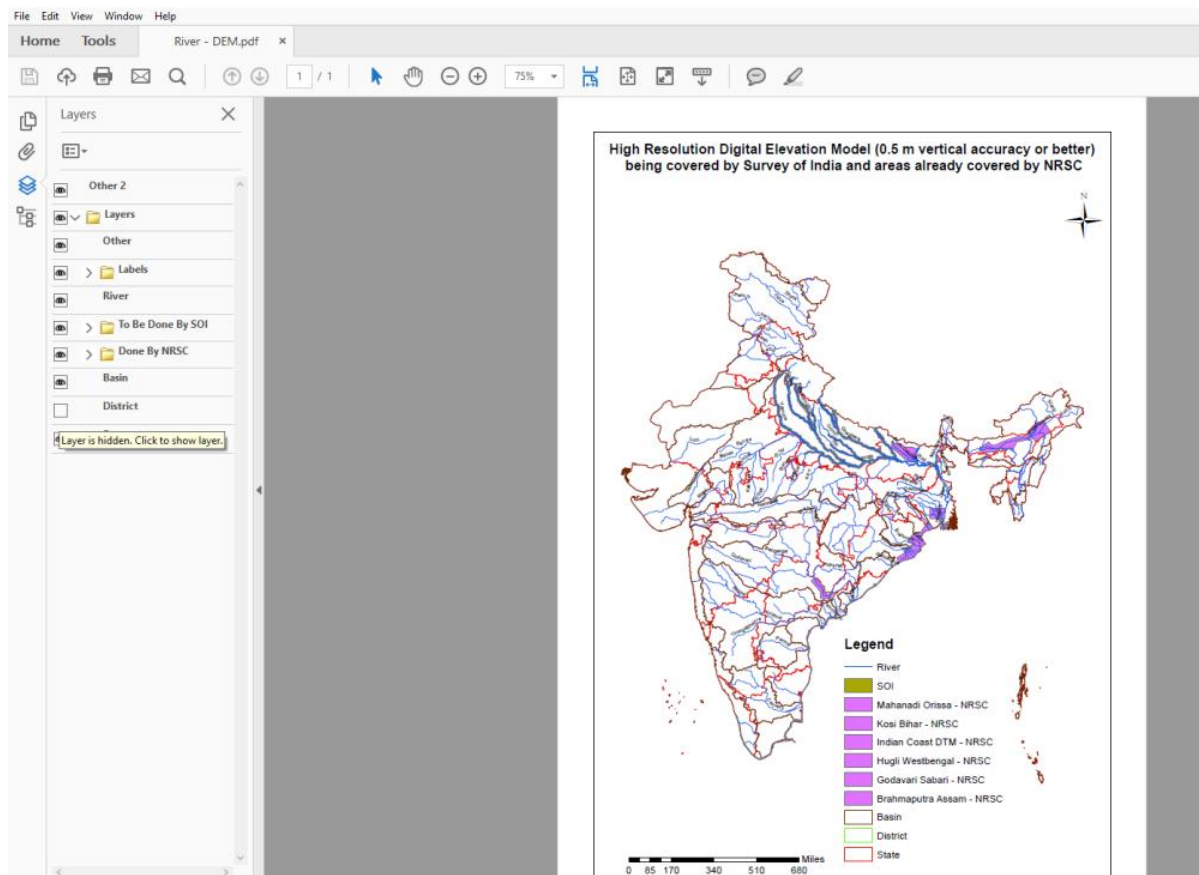


1. Open Geo-PDF

Layer List : for visibility on/off
Model Tree : zoom to record

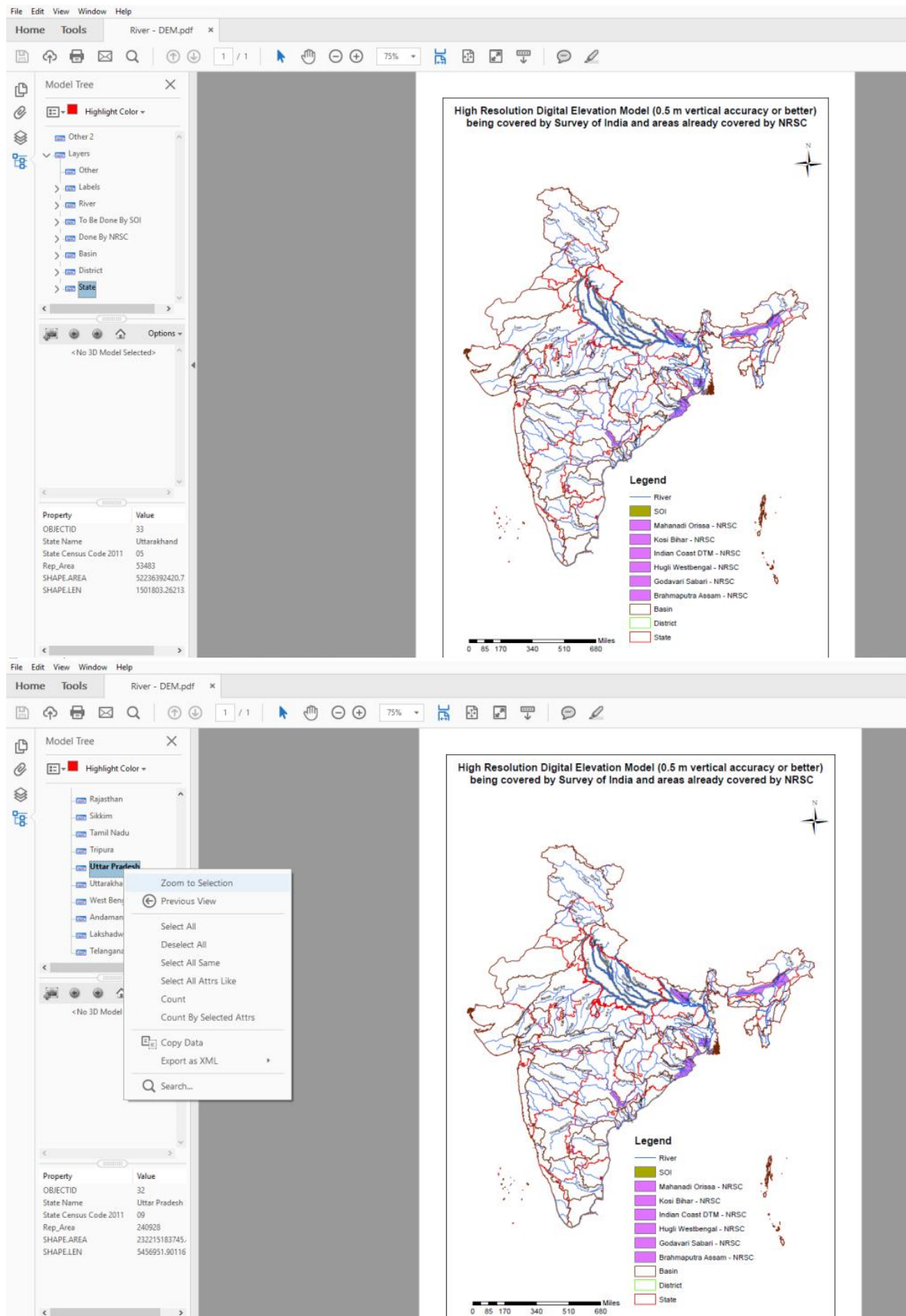


2. Click Layers List Button



Using this option, one can on/off GIS layers

3. Click Model Tree Button



Clicking zoom to selection will zoom up to the respective selected boundary in geo-pdf

